



**Wyre PSPO Consultation document.**

**Lancashire Constabulary response to Wyre Council**

**Report by Insp 6616 Kevin Lister**

***Formal request made to Lancashire Constabulary on 12<sup>th</sup> October 2020.***



**Please ask for:** Corinne Mason

**Telephone No.** 07971 520394

**Our Ref:** PSPO Consult

**Your Ref:**

**Date:** 12<sup>th</sup> October 2020

Dear Sir / Madam,

**Wyre Council – 3 Year review of Public Spaces Protection Order – Alcohol Related Anti-Social Behaviour**

I am writing to notify you that the council is in the process of reviewing its existing Public Space Protection Order (PSPO) in relation to alcohol related anti-social behaviour.

The PSPO, which was originally created as a Designated Public Place Order under the Criminal Justice and Police Act 2001, now has effect under the Anti-Social Behaviour, Crime & Policing Act 2014, and covers certain public spaces within the towns of Cleveleys, Fleetwood, Garstang and Poulton-le-Fylde.

The effect of the Order is that an individual can be prosecuted or given a fixed penalty notice of up to £100 if they fail to surrender alcohol when asked to do so by an officer of the Police.

The Order does not make it illegal to carry alcohol or to drink in a public place as long as drinking is done responsibly. The Order is therefore only used when necessary to tackle alcohol related anti-social behaviour, and no offence is committed if individuals comply with a request to stop drinking and / or dispose of alcohol when asked to do so by the Police. The Order also only relates to public space and has no effect within premises suitably licensed for the supply of alcohol.


In accordance with the requirements of the Anti-Social Behaviour, Crime & Policing Act 2014, the Order must be reviewed every three years. The council is therefore seeking the views of the community and its partner organisations as to whether or not the existing Order should be renewed for a further 3 years; and if so, whether or not the areas currently covered by the PSPO should be reduced or extended, having regard to the likelihood of anti-social behaviour.

Comments in respects to the Order can be made by way of the following link <http://wyre.gov.uk/alcoholASB>, which will also take you to a map for each area covered by the existing Order, together with a list of the streets included within each area. The consultation window will remain open until 5pm on Friday 13<sup>th</sup> November 2020.

Please note that in considering whether or not the existing PSPO should be extended or amended, the council must evaluate its effectiveness to date and ensure that the inclusion of any additional areas is both justified and proportionate having regard to the level and frequency of any anti-social behaviour taking place, and the restrictions imposed by the Order. All comments, including any suggestions for the inclusion of additional areas should therefore be supported by information as to why their inclusion is considered necessary, including a description of the alcohol related activities which are occurring, and the frequency by which they occur.

Any questions in relation to the consultation exercise or to the existing Order should be directed to [asb@wyre.gov.uk](mailto:asb@wyre.gov.uk).

Yours sincerely

A handwritten signature in black ink, appearing to be 'M. Jones', is located at the bottom left of the page.

Corinne Mason

Environmental Protection & Community Safety Manager

### Current Order

The current order is now extended for a 4-month period till 28<sup>th</sup> February 2021.

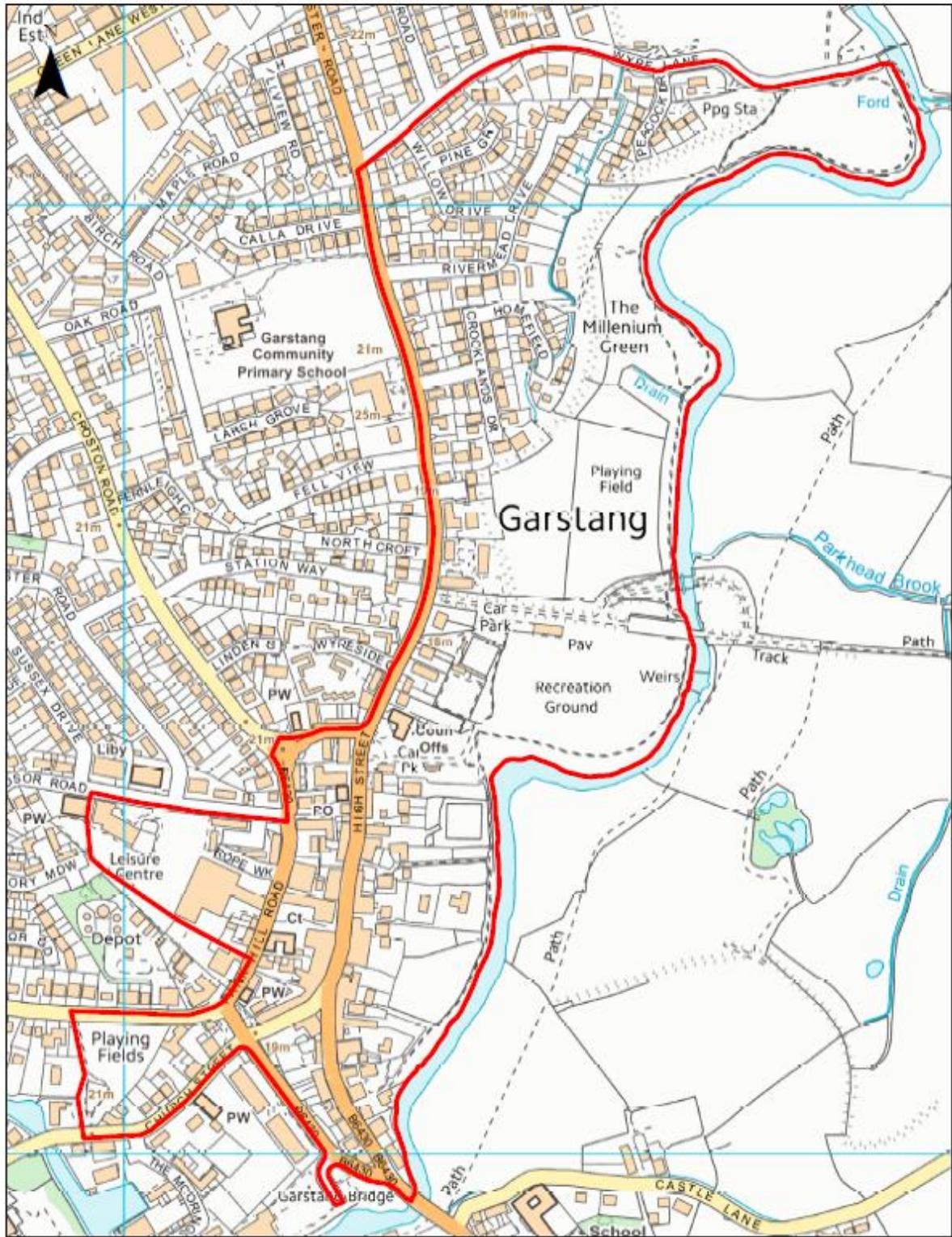
### This report will review :-

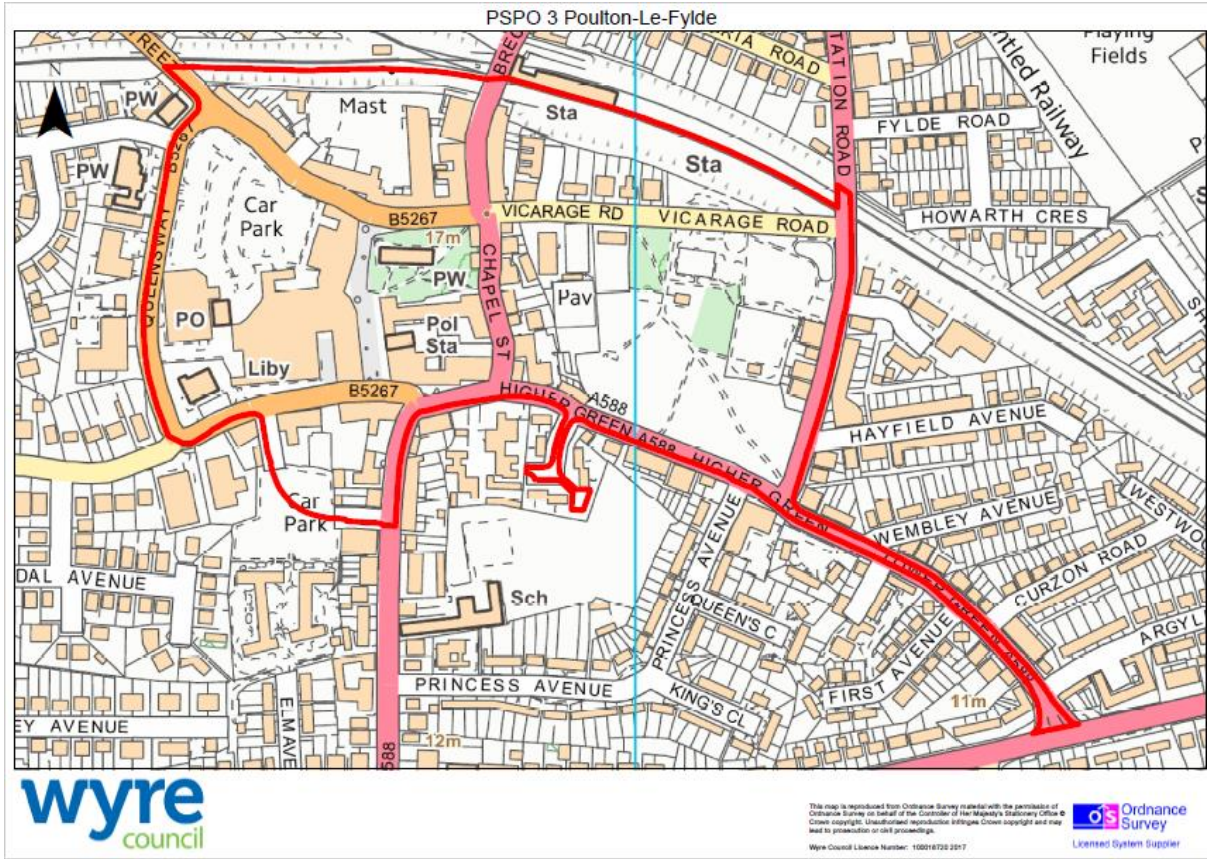
- Maps
- Anti-social behaviour
- Violence against the person
- How the Power is used and the effectiveness of the power
  - Conclusions and Recommendations

### PSPO 1 Thornton Cleveleys



### PSPO 2 Garstang





### PSPO 4 Fleetwood





**Police Incidents recorded on webstorm as Public order .**

There are 334 recorded logs 5/11/19 to 6/11/20

There are no alcohol markers available for this data. This data will capture all those incidents reported as public order. Not all the incidents will have had a crime recorded and not all will have had a police response or resource allocated to attend.

The top 10 locations are in the table below.

ASDA STORES LTD 190 DOCK STREET F...	4
PRESTON ST PRESTON STREET FLEET...	4
WETHERSPOONS LONDON STREET FLE...	4
BOLD STREET NEWS 57 BOLD STREET F...	3
CLEVELEYS AVE CLEVELEYS AVENUE T...	3
HATFIELD AVE HATFIELD AVENUE FLEET...	3
LORD ST LORD STREET FLEETWOOD FY...	3
MEMORIAL PARK WARRENHURST ROAD ...	3
NEWTON ARMS HOTEL STAINING ROAD ...	3
ROSSALL RD ROSSALL ROAD THORNTON...	3

**Crimes recorded on the Connect system.**

Violence against the person recorded crime for the last year from 5<sup>th</sup> November 2019 with alcohol recorded as factor for the suspect or the victim is 418 recorded assaults.

From the 418 reports we have 73 repeat locations.

The locations for the assaults has been redacted to remove the full address.

London Street, FY7	6
Lord Street, FY7	6
Breck Road, FY6	4
Brockholes Crescent, FY6	4
Victoria Road East, FY5	4
High Street, PR3	3
Park Hill Road, PR3	3
Park Lane, FY6	3
Westwood Avenue, FY6	3
Normoss Road, FY3	3
Lawsons Road, FY5	3
Wembley Road, FY5	3
Abercrombie Road, FY7	3
Stratford Place, FY7	3
Waverley Avenue, FY7	3
Hodder Avenue, FY7	3
Birch Street, FY7	3

Bold Street, FY7	3
Bold Street, FY7	3
Kent Street, FY7	3
London Street, FY7	3
London Street, FY7	3
Lord Street, FY7	3
Langwood Mews, FY7	3
Station Lane, PR3	2
Spalding Avenue, PR3	2
Bridge Street, PR3	2
St Michaels Road, PR3	2
St. Michaels Road, PR3	2
The Willows, PR3	2
Barrows Lane East, PR3	2
Esplanade, FY6	2
Sandy Lane, FY6	2
Sherbourne Road, FY6	2
Breck Road, FY6	2
Breck Road, FY6	2
Moorway, FY6	2
Main Drive, FY6	2
Blackpool Old Road, FY6	2
Chiltern Avenue, FY6	2
Butts Road, FY5	2
Trunnah Road, FY5	2
Leicester Avenue, FY5	2
Beach Road, FY5	2
Coronation Road, FY5	2
Victoria Road West, FY5	2
Cheryl Drive, FY5	2
Keele Close, FY5	2
Neville Drive, FY5	2
Little Acre, FY5	2
The Spinney, FY5	2
Hathaway Road, FY7	2
Rossall Grange Lane, FY7	2
Brock Avenue, FY7	2
Derwent Avenue, FY7	2
Eden Avenue, FY7	2
Larkholme Parade, FY7	2
Rothwell Drive, FY7	2
Addison Road, FY7	2
Park Avenue, FY7	2
Station Road, FY7	2

Belmont Road, FY7	2
Blakiston Street, FY7	2
Bold Street, FY7	2
Hesketh Place, FY7	2
London Street, FY7	2
Lower Lune Street, FY7	2
Milton Street, FY7	2
Seabank Road, FY7	2
Warrenhurst Road, FY7	2
Fairfield Court, FY7	2
Mariners Close, FY7	2
Whinfield Avenue, FY7	2
PR3	1
Wyresdale Crescent, PR3	1
Garstang By-Pass Road, PR3	1
The Avenue, Wyre Vale Park, PR3	1
Church Street, PR3	1
Croston Road, PR3	1
Hazelhurst Drive, PR3	1
Hazelhurst Drive, PR3	1
High Street, PR3	1
Kepple Lane, PR3	1
Park Hill Road, PR3	1
Woods Lane, PR3	1
Calder Drive, PR3	1
Catterall Lane, PR3	1
Old Lancaster Road, PR3	1
Stones Lane, PR3	1
The Parklands, PR3	1
Beaconsfield Terrace, PR3	1
Beech Close, PR3	1
Garstang Road, PR3	1
Meadows Lane, PR3	1
St Michaels Road, PR3	1
High Street, PR3	1
The Square, PR3	1
Cabus Nook Lane, PR3	1
Lancaster Road, PR3	1
Memorial Road, PR3	1
Park Lane, PR3	1
Stakepool, PR3	1
Ash Grove, FY6	1
Ashton Avenue, FY6	1
Lancaster Road, FY6	1

Lavender Way, FY6	1
Rosemount Avenue, FY6	1
Salisbury Avenue, FY6	1
Sandy Lane, FY6	1
The Crescent, FY6	1
Smithy Lane, FY6	1
Sower Carr Lane, FY6	1
Third Avenue, Woodside Park, FY6	1
Ullswater Close, FY6	1
Breck Road, FY6	1
Emerald Close, FY6	1
Garratt Close, FY6	1
Little Poulton Lane, FY6	1
Moonstone Crescent, FY6	1
Moorland Road, FY6	1
Station Road, FY6	1
Station Road, FY6	1
Victoria Road, FY6	1
Maldern Avenue, FY6	1
Tudor Close, FY6	1
Winchester Drive, FY6	1
Winslow Avenue, FY6	1
3 Brockholes Cr, FY6	1
Garstang Road East, FY6	1
Highcross Avenue, FY6	1
Main Drive, FY6	1
Oldfield Crescent, FY6	1
Avenue Road, FY3	1
Breck Road, FY6	1
Compley Avenue, FY6	1
Dobson Road, FY3	1
Dodgeons Close, FY6	1
Dodgeons Close, FY6	1
Fairfield Avenue, FY3	1
Fairfield Avenue, FY3	1
Newton Drive East, FY3	1
Normoss Road, FY3	1
Ravens Close, FY3	1
Staining Road, FY3	1
Windsor Road, FY3	1
Breck Road, FY6	1
Chester Avenue, FY6	1
Elm Court, Elm Avenue, FY6	1
Ladybower Lane, FY6	1

Market Place, FY6	1
Carlisle Grove, FY5	1
Churchill Close, FY5	1
Devonshire Avenue, FY5	1
Eagle Brow Close, FY5	1
Fleetwood Road North, FY5	1
Gamble Road, FY5	1
Hatfield Close, FY5	1
Heys Street, FY5	1
Longton Avenue, FY5	1
Rippingale Way, FY5	1
Rose Fold, FY5	1
Tallington Close, FY5	1
Trunnah Road, FY5	1
Colchester Drive, FY5	1
Halton Avenue, FY5	1
Newcastle Avenue, FY5	1
North Drive, FY5	1
Northumberland Avenue, FY5	1
Pheasant Wood Drive, FY5	1
Thistle Close, FY5	1
Beach Avenue, FY5	1
Beach Road, FY5	1
Beach Road, FY5	1
Beach Road, FY5	1
Beach Road, FY5	1
Beach Road, FY5	1
Bispham Road, FY5	1
Carr Gate, FY5	1
Coronation Road, FY5	1
Jubilee Drive, FY5	1
Kingsway, FY5	1
North Promenade, FY5	1
North Promenade, FY5	1
Nutter Road, FY5	1
Rough Lea Road, FY5	1
Aintree Road, FY5	1
Fleetwood Road North, FY5	1
Fleetwood Road North, FY5	1
Rydal Avenue, FY5	1
Ullswater Crescent, FY5	1
Balmoral Place, FY5	1
Farnworth Road, FY5	1
Hurstleigh Heights, FY5	1

Usk Avenue, FY5	1
Woodhouse Road, FY5	1
Anchorsholme Lane, FY5	1
Cleveleys Avenue, FY5	1
Cleveleys Avenue, FY5	1
The Spinney, FY5	1
Victoria Road West, FY5	1
Victoria Road West, FY5	1
Birnam Green, FY7	1
Borrowdale Avenue, FY7	1
Bramley Avenue, FY7	1
Bramley Avenue, FY7	1
Darbishire Road, FY7	1
FY7	1
Hathaway Road, FY7	1
Kenilworth Avenue, FY7	1
Macbeth Road, FY7	1
Manor Road, FY7	1
Mersey Road, FY7	1
Mowbray Road, FY7	1
Mowbray Road, FY7	1
Preston Street, FY7	1
Ribble Road, FY7	1
Romney Avenue, FY7	1
Calder Avenue, FY7	1
Chatsworth Avenue, FY7	1
Duddon Avenue, FY7	1
Golbourne Close, FY7	1
Grasscroft Close, FY7	1
Marine Parade, FY7	1
Medlock Place, FY7	1
Monroe Drive, FY7	1
Staveley Grove, FY7	1
Troutbeck Avenue, FY7	1
Addison Road, FY7	1
Addison Road, FY7	1
Broomfield Road, FY7	1
Crookall Close, FY7	1
Devon Avenue, FY7	1
Fleetwood Road, FY7	1
Fleetwood Road, FY7	1
Hatfield Avenue, FY7	1
Hawknest Avenue, FY7	1
Highbury Avenue, FY7	1

Lindel Road, FY7	1
Park Avenue, FY7	1
Percy Street, FY7	1
Percy Street, FY7	1
Percy Street, FY7	1
Poulton Road, FY7	1
Radcliffe Road, FY7	1
Radcliffe Road, FY7	1
Radcliffe Road, FY7	1
Station Road, FY7	1
Station Road, FY7	1
Windward Avenue, FY7	1
Adelaide Street, FY7	1
Adelaide Street, FY7	1
Ash Street, FY7	1
Blakiston Street, FY7	1
Bold St, FY7	1
Bold Street, FY7	1
Bold Street, FY7	1
Bold Street/Upper Lune Street, FY7	1
Church Street, FY7	1
Cross Street, FY7	1
Cross Street, FY7	1
Cross Street, FY7	1
Dock Street, FY7	1
Dock Street, FY7	1
Harris Street, FY7	1
Harris Street, FY7	1
Jones Grove, FY7	1
London Street, FY7	1
London Street, FY7	1
London Street, FY7	1
London Street/Lord Street, FY7	1
Lord Street, FY7	1
Lord Street, FY7	1
Lord Street, FY7	1
Lord Street, FY7	1
Lord Street, FY7	1
Lord Street, FY7	1
Milton Street, FY7	1
Mount Road, FY7	1
Mount Road, FY7	1
Mount Street, FY7	1
Mount Street, FY7	1

North Albert Street, FY7	1
North Albert Street, FY7	1
North Albert Street, FY7	1
North Church Street, FY7	1
Oak Street, FY7	1
Pharos Grove, FY7	1
Pharos Street, FY7	1
Poulton Street, FY7	1
Preston Street, FY7	1
Preston Street, FY7	1
Promenade Road/The Esplanade, FY7	1
Victoria Street, FY7	1
Victoria Street, FY7	1
Walmsley Street, FY7	1
Walmsley Street, FY7	1
Walmsley Street, FY7	1
Walmsley Street, FY7	1
Windsor Place, FY7	1
Windsor Terrace, FY7	1
Broadwater Avenue, FY7	1
Brook Street, FY7	1
Fleetwood Road, FY7	1
Hatfield Avenue, FY7	1
Hazel Avenue, FY7	1
Heathfield Road, FY7	1
Lingfield Road, FY7	1
Mariners Close, FY7	1
Southfleet Place, FY7	1
Westfield Avenue, FY7	1
Whinfield Avenue, FY7	1
Whinfield Avenue, FY7	1

Alcohol related public order which has resulted in a crime being recorded is totalled at 465 from 5<sup>th</sup> November 2019.

London Street, FY7	6
Lord Street, FY7	6
Brockholes Crescent, FY6	5
Breck Road, FY6	4
Breck Road, FY6	4
Victoria Road East, FY5	4
Stratford Place, FY7	4
Waverley Avenue, FY7	4



Park Avenue, FY7	4
London Street, FY7	4
High Street, PR3	3
Park Hill Road, PR3	3
Park Lane, FY6	3
Westwood Avenue, FY6	3
Normoss Road, FY3	3
Lawsons Road, FY5	3
Wembley Road, FY5	3
Abercrombie Road, FY7	3
Hodder Avenue, FY7	3
Birch Street, FY7	3
Bold Street, FY7	3
Bold Street, FY7	3
Kent Street, FY7	3
London Street, FY7	3
Lord Street, FY7	3
Langwood Mews, FY7	3
Station Lane, PR3	2
Spalding Avenue, PR3	2
Bridge Street, PR3	2
St Michaels Road, PR3	2
St. Michaels Road, PR3	2
The Willows, PR3	2
Barrows Lane East, PR3	2
Esplanade, FY6	2
Sandy Lane, FY6	2
Sherbourne Road, FY6	2
Breck Road, FY6	2
Moorway, FY6	2
Main Drive, FY6	2
Dodgeons Close, FY6	2
Blackpool Old Road, FY6	2
Chiltern Avenue, FY6	2
Butts Road, FY5	2
Fleetwood Road North, FY5	2
Trunnah Road, FY5	2
Leicester Avenue, FY5	2
North Drive, FY5	2
Beach Road, FY5	2
Coronation Road, FY5	2
Victoria Road West, FY5	2
Cheryl Drive, FY5	2
Keele Close, FY5	2

Neville Drive, FY5	2
Little Acre, FY5	2
The Spinney, FY5	2
Victoria Road West, FY5	2
Hathaway Road, FY7	2
Rossall Grange Lane, FY7	2
Brock Avenue, FY7	2
Derwent Avenue, FY7	2
Eden Avenue, FY7	2
Eden Avenue, FY7	2
Larkholme Parade, FY7	2
Rothwell Drive, FY7	2
Addison Road, FY7	2
Radcliffe Road, FY7	2
Station Road, FY7	2
Belmont Road, FY7	2
Blakiston Street, FY7	2
Bold Street, FY7	2
Bold Street/Upper Lune Street, FY7	2
Cross Street, FY7	2
Hesketh Place, FY7	2
London Street, FY7	2
London Street/Lord Street, FY7	2
Lower Lune Street, FY7	2
Milton Street, FY7	2
Preston Street, FY7	2
Seabank Road, FY7	2
Warrenhurst Road, FY7	2
Fairfield Court, FY7	2
Mariners Close, FY7	2
Whinfield Avenue, FY7	2
M6 Junction 32 To Junction 33, LA2	1
PR3	1
Wyresdale Crescent, PR3	1
Garstang By-Pass Road, PR3	1
The Avenue, Wyre Vale Park, PR3	1
Church Street, PR3	1
Croston Road, PR3	1
Hazelhurst Drive, PR3	1
Hazelhurst Drive, PR3	1
High Street, PR3	1
High Street, PR3	1
Kepple Lane, PR3	1
Park Hill Road, PR3	1

Parkside Lane, PR3	1
Woods Lane, PR3	1
Calder Drive, PR3	1
Catterall Lane, PR3	1
Old Lancaster Road, PR3	1
Stones Lane, PR3	1
The Parklands, PR3	1
Beaconsfield Terrace, PR3	1
Beech Close, PR3	1
Garstang Road, PR3	1
Garstang Road, PR3	1
Meadows Lane, PR3	1
St Michaels Road, PR3	1
Garstang Road, PR3	1
High Street, PR3	1
Rawcliffe Road, PR3	1
The Square, PR3	1
Cabus Nook Lane, PR3	1
Lancaster Road, PR3	1
Memorial Road, PR3	1
Park Lane, PR3	1
Stakepool, PR3	1
Ash Grove, FY6	1
Ashton Avenue, FY6	1
Lancaster Road, FY6	1
Lavender Way, FY6	1
Rosemount Avenue, FY6	1
Salisbury Avenue, FY6	1
Sandy Lane, FY6	1
The Crescent, FY6	1
The Esplanade, FY6	1
Church Lane, FY6	1
Smithy Lane, FY6	1
Sower Carr Lane, FY6	1
Third Avenue, Woodside Park, FY6	1
Ullswater Close, FY6	1
4 Breck Rd, FY6	1
Breck Road, FY6	1
Emerald Close, FY6	1
Garratt Close, FY6	1
Little Poulton Lane, FY6	1
Moonstone Crescent, FY6	1
Moorland Road, FY6	1
Station Road, FY6	1

Station Road, FY6	1
Victoria Road, FY6	1
Maldern Avenue, FY6	1
Tudor Close, FY6	1
Winchester Drive, FY6	1
Winslow Avenue, FY6	1
3 Brockholes Cr, FY6	1
Garstang Road East, FY6	1
Highcross Avenue, FY6	1
Main Drive, FY6	1
Oldfield Crescent, FY6	1
Oldfield Crescent, FY6	1
Avenue Road, FY3	1
Breck Road, FY6	1
Compley Avenue, FY6	1
Dobson Road, FY3	1
Dodgeons Close, FY6	1
Fairfield Avenue, FY3	1
Fairfield Avenue, FY3	1
Marina Avenue, FY3	1
Newton Drive East, FY3	1
Normoss Road, FY3	1
Ravens Close, FY3	1
Staining Road, FY3	1
Staining Road, FY3	1
Windsor Road, FY3	1
Breck Road, FY6	1
Chester Avenue, FY6	1
Elm Court, Elm Avenue, FY6	1
Ladybower Lane, FY6	1
Market Place, FY6	1
Carlisle Grove, FY5	1
Churchill Close, FY5	1
Devonshire Avenue, FY5	1
Eagle Brow Close, FY5	1
Fleetwood Road North, FY5	1
Gamble Road, FY5	1
Hatfield Close, FY5	1
Heys Street, FY5	1
Longton Avenue, FY5	1
Rippingale Way, FY5	1
Rose Fold, FY5	1
Tallington Close, FY5	1
Trunnah Road, FY5	1

Colchester Drive, FY5	1
Halton Avenue, FY5	1
Newcastle Avenue, FY5	1
Northumberland Avenue, FY5	1
Pheasant Wood Drive, FY5	1
Thistle Close, FY5	1
Beach Avenue, FY5	1
Beach Road, FY5	1
Beach Road, FY5	1
Beach Road, FY5	1
Beach Road, FY5	1
Beach Road, FY5	1
Beach Road, FY5	1
Bispham Road, FY5	1
Carr Gate, FY5	1
Coronation Road, FY5	1
Jubilee Drive, FY5	1
Kingsway, FY5	1
North Promenade, FY5	1
North Promenade, FY5	1
Nutter Road, FY5	1
Rossall Road, FY5	1
Rough Lea Road, FY5	1
Slinger Road, FY5	1
Aintree Road, FY5	1
Fleetwood Road North, FY5	1
Fleetwood Road North, FY5	1
Rydal Avenue, FY5	1
Ullswater Crescent, FY5	1
Balmoral Place, FY5	1
Farnworth Road, FY5	1
Hurstleigh Heights, FY5	1
Usk Avenue, FY5	1
Woodhouse Road, FY5	1
Anchorsholme Lane, FY5	1
Cleveleys Avenue, FY5	1
Cleveleys Avenue, FY5	1
New Lane, FY5	1
The Spinney, FY5	1
Victoria Road West, FY5	1
Birnam Green, FY7	1
Borrowdale Avenue, FY7	1
Bramley Avenue, FY7	1
Bramley Avenue, FY7	1

Darbishire Road, FY7	1
FY7	1
Hathaway Road, FY7	1
Kenilworth Avenue, FY7	1
Macbeth Road, FY7	1
Manor Road, FY7	1
Manor Road, FY7	1
Mersey Road, FY7	1
Mowbray Road, FY7	1
Mowbray Road, FY7	1
Preston Street, FY7	1
Ribble Road, FY7	1
Romney Avenue, FY7	1
Calder Avenue, FY7	1
Chatsworth Avenue, FY7	1
Duddon Avenue, FY7	1
Golbourne Close, FY7	1
Grasscroft Close, FY7	1
Larkholme Parade, FY7	1
Larkholme Parade, FY7	1
Marine Parade, FY7	1
Martindale Avenue, FY7	1
Medlock Place, FY7	1
Monroe Drive, FY7	1
Staveley Grove, FY7	1
Troutbeck Avenue, FY7	1
Addison Road, FY7	1
Addison Road, FY7	1
Bayside, FY7	1
Broomfield Road, FY7	1
Crookall Close, FY7	1
Devon Avenue, FY7	1
Fleetwood Road, FY7	1
Fleetwood Road, FY7	1
Hatfield Avenue, FY7	1
Hawknest Avenue, FY7	1
Highbury Avenue, FY7	1
Lindel Road, FY7	1
Park Avenue, FY7	1
Percy Street, FY7	1
Percy Street, FY7	1
Percy Street, FY7	1
Poulton Road, FY7	1
Radcliffe Road, FY7	1

Radcliffe Road, FY7	1
Station Road, FY7	1
Station Road, FY7	1
Windward Avenue, FY7	1
Adelaide Street, FY7	1
Adelaide Street, FY7	1
Ash Street, FY7	1
Blakiston Street, FY7	1
Bold St, FY7	1
Bold Street, FY7	1
Bold Street, FY7	1
Bold Street, FY7	1
Church Street, FY7	1
Cross Street, FY7	1
Cross Street, FY7	1
Dock Street, FY7	1
Dock Street, FY7	1
Harris Street, FY7	1
Harris Street, FY7	1
Jones Grove, FY7	1
London Street, FY7	1
London Street, FY7	1
London Street, FY7	1
Lord Street, FY7	1
Lord Street, FY7	1
Lord Street, FY7	1
Lord Street, FY7	1
Lord Street, FY7	1
Lord Street, FY7	1
Milton Street, FY7	1
Mount Road, FY7	1
Mount Road, FY7	1
Mount Street, FY7	1
Mount Street, FY7	1
North Albert Street, FY7	1
North Albert Street, FY7	1
North Albert Street, FY7	1
North Albert Street, FY7	1
North Albert Street, FY7	1
North Church Street, FY7	1
Oak Street, FY7	1
Pharos Grove, FY7	1
Pharos Grove, FY7	1
Pharos Street, FY7	1

Poulton Street, FY7	1
Preston Street, FY7	1
Promenade Road/The Esplanade, FY7	1
The Esplanade, FY7	1
Victoria Street, FY7	1
Victoria Street, FY7	1
Walmsley Street, FY7	1
Walmsley Street, FY7	1
Walmsley Street, FY7	1
Walmsley Street, FY7	1
Windsor Place, FY7	1
Windsor Terrace, FY7	1
Broadwater Avenue, FY7	1
Brook Street, FY7	1
Fleetwood Road, FY7	1
Fleetwood Road, FY7	1
Hatfield Avenue, FY7	1
Hazel Avenue, FY7	1
Heathfield Road, FY7	1
Lingfield Road, FY7	1
Mariners Close, FY7	1
Southfleet Place, FY7	1
Westfield Avenue, FY7	1
Whinfield Avenue, FY7	1
Whinfield Avenue, FY7	1

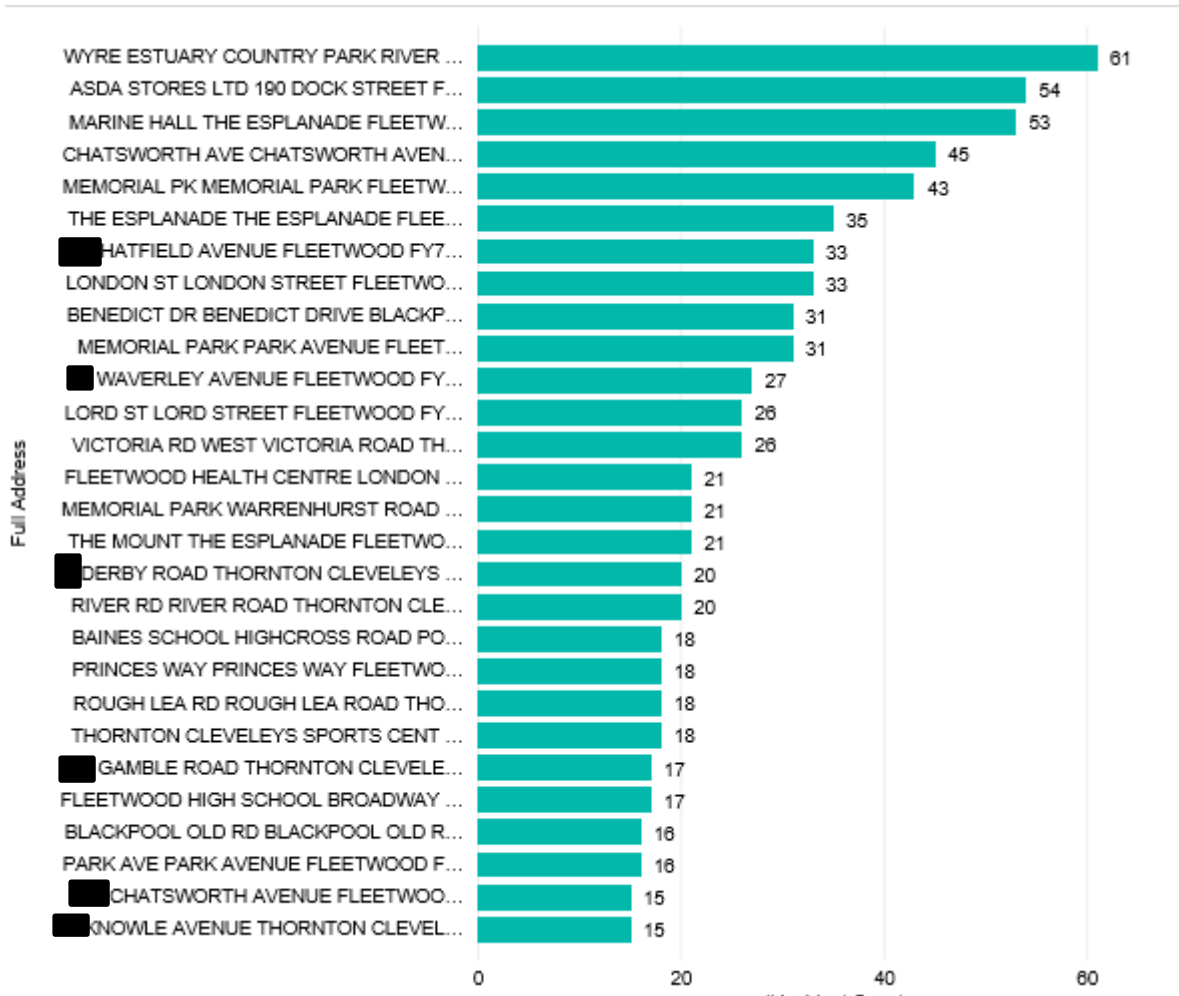
A total of 341 separate locations were recorded.

The data is raw and has been extracted from business intelligence products and data held by Lancashire Constabulary.

The data shows how premises can be recorded multiple times by slight changes in how we record the location and the address provided by the victim or the officer in attendance.



Anti-social behaviour data highest repeat demand-



### Storm Incidents - Incident Locations

**Input Date**

05/11/2018 05/11/2020

**Geographic Areas : BCU / Place / District**

- East
- South
- West
  - Blackpool
  - Fylde & Wyre
    - Fylde
    - Wyre

The above 2 year search criteria for ASB shows more evidence around prolonged sustained impact on communities from ASB.

The prevention of alcohol related crime and disorder is a key priority for Local Policing and all available powers are required for a sustained approach to tackle this.

The PSPO is a critical part of the approach. The officers dedicated to working the Nighttime economy, Football matches, Antisocial behaviour operations and attending sporadic incidents of disorder are able to use the order to challenge those involved. The power allows the Police to challenge those involved in disorder and anti-social behaviour and prevent further consumption of alcohol, before the levels of drunkenness leads to assaults and disorder.

The recording of when the officers have given direction under the power is not recorded in a transparent way for which I can provide a total. The officers use the legislation within the conversation to engage those involved or likely to be involved in ASB.

During 2020 we have seen events which we have never been seen before, both in dealing with Covid19 and the Partnership response to dealing with restrictions and the removal of Lockdowns along with the reaction to this from the community.

We have learnt that young people will still gather and socialise and will generally do this away from the public eye using remote locations and areas that do not fall within traditional night-time economy areas. Wyre Estuary Country Park in Thornton is not covered by the maps but has seen significant resources and investment in dealing with this type of ASB. Cottham Hall playing fields is another location used as a meeting place which falls outside the maps. The groups which visit locations in this profile are usually 17-20 years. The younger groups are still causing issues in traditional gathering locations, such as Memorial park, Fleetwood.

The POPs police system for problem solving currently has the following locations which a multiagency problem-solving approach is being taken.

Wyre Estuary country park at Stanah

Memorial park, Fleetwood

Maraine Hall, Fleetwood

Jubilee park and Beach Road, Cleveleys

London Street, Fleetwood

Brockside, Garstang.

The changing dynamic of ASB and locations which are linked to alcohol are sometimes not verified by alcohol related disorder or assaults. They are areas which are littered with the aftermath of such gatherings. They have recently seen large quantities of empty alcohol containers in Stanah car parks and the more secluded locations in the country park. The vehicles which the young people arrive in usually provide the music and they will cause significant disturbance to the local community. There is

also other litter left by these groups including nitrous oxide containers and food wrapping and takeaway boxes. We have seen local food delivery services such as Deliveroo delivering takeaways to the locations. This all forms part of the antisocial behaviour that is present in Stanah.

Memorial park is frequented large numbers of young people who do not have access to vehicles and are below the age of 18. This group is violent towards officers and several dispersal powers have been used in the past 2 months following missiles being thrown at Police officers. Alcohol is a factor and the evidence of drinking is present. This is already part of a problem-solving approach with the local authority.

Jubilee Park and ASB in Cleveleys has resulted recently with several young people being arrested for Hate crime and violence. There is evidence of alcohol being a factor with debris being left on the park.

London Street, Fleetwood is mainly around the health centre awaiting demolition. There is evidence that this has been used by youths to drink alcohol. The issues have reduced recently, and the site is now secure.

Brockside, Garstang is a seasonal issue in warm weather. This year we have seen a serious assault take place by those visiting the area. The area is a place where young people travel too from outside of the local area to swim and socialise. There are large amounts of alcohol containers left behind and other issues around those involved defecating in the local area. Through consultation with residents we are working to reduce the issues.

During the Lockdown for Covid19 nationally we have seen a trend for unlicensed music events, this has also occurred in Wyre. A large Police operation was put in place following intelligence of such an event. This was prevented by partnership activity and Police arresting the organiser from Thornton. The area for the event planned was Wyre estuary Country park.

#### Conclusions -

The data and problems around Antisocial behaviour that have been identified by the Police across Wyre, demonstrate that the maps are not enough now to allow the power to be used by officers when required to prevent issues.

This is clearly shown in remote locations which has entrenched behaviour now from young people causing Antisocial behaviour. Wyre Estuary Country park is a vast area which if we limit the power to Stanah we will likely suffer displacement to Skippool car parks for instance. Brockside will potentially suffer displacement to Brockbottom or Scorton picnic site, these would offer a similar remote location with access to the river.

The legislation is one that does not impact on lawful activities and is used to prevent disorder and antisocial behaviour.

The original designated public place order legislation from 1st September 2001, sections 12–16 of the Criminal Justice and Police Act 2001 came into force. DPPPO powers enable local authorities to designate places where restrictions on public drinking apply. However, they can only be used in areas that have experienced alcohol-related disorder or nuisance. These powers are not intended to disrupt peaceful activities, for example families having a picnic in a park or on the beach with a glass

of wine. While police officers have the discretion to require an individual to refrain from drinking regardless of behaviour, however it is not appropriate to challenge an individual consuming alcohol where that individual is not causing a problem. This approach has never changed since the power was in force.

The original maps show a discrepancy in approach. The more affluent areas of Wyre have a town centre approach and Fleetwood has almost the entire area and entire beach within the Order. Cleveleys has a similar approach with areas in Rossall not featuring but vast areas either side being in the order.

A Borough wide extension would provide flexibility in the approach to emerging issues and new locations. The evidence submitted supports this approach and provides clarity that the current maps are no longer covering all the locations we are seeing issues and areas where there is a detrimental effect, on the quality of life of those in that locality. This will support the first condition for the power to be issued. The second condition which must prove this is persistent or a continuing nature is met in the long-term problem solving required, in remote locations outside of the current areas of restrictions.

If a Borough wide order is not supported, I would strongly advise that we ensure the areas highlighted in Wyre estuary country park, Cottham Hall playing fields and Garstang are covered with a new extended or additional map.

I submit this report for your attention and consideration.

Insp 6616 Kevin Lister